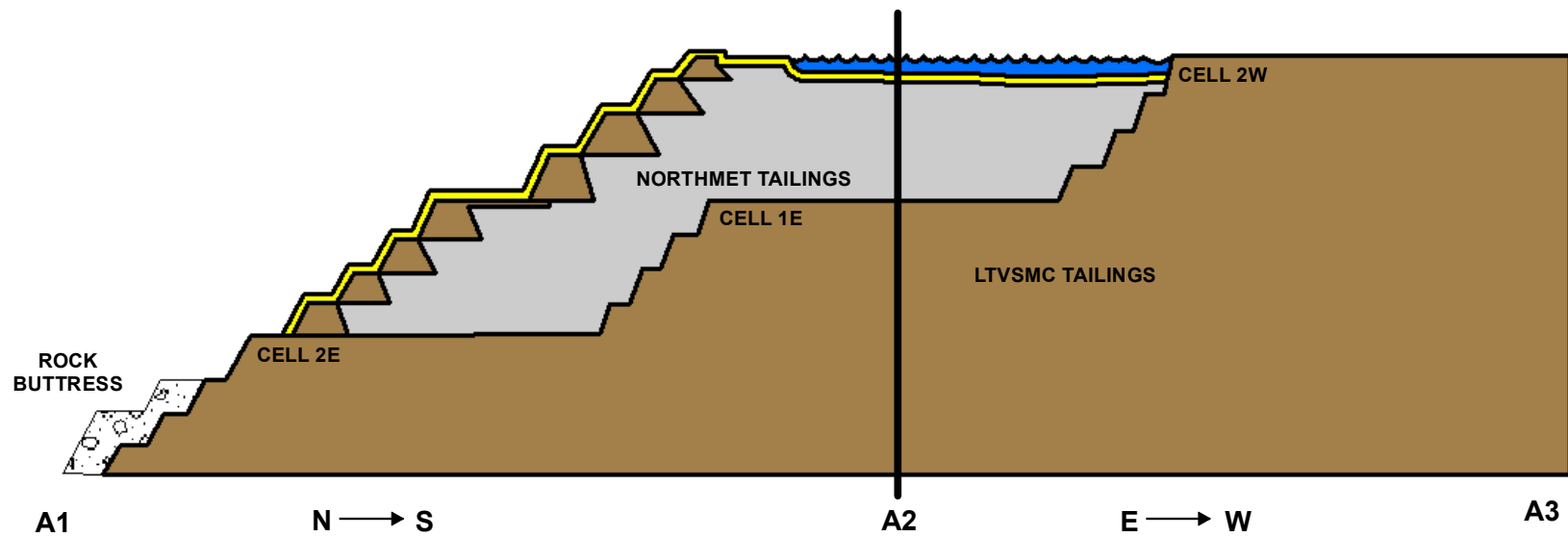


TRACE MAP







-  LTVSMC Tailings
-  NorthMet Tailings
-  Bentonite
-  Rock Buttress



Figure 3.2-25
Schematic Cross Section of the
Tailings Basin - Post Closure
 NorthMet Mining Project and Land Exchange SDEIS
 Minnesota